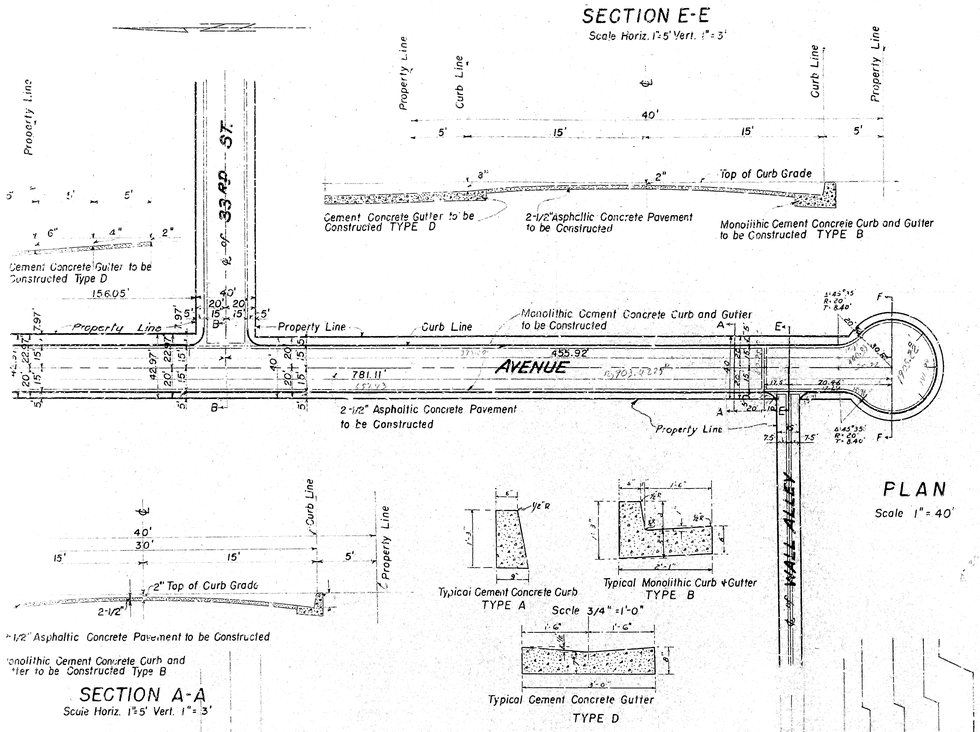

PLAN NO. 2033

FOR THE IMPROVEMENT OF

WALL ALLEY

BETWEEN

SEPULVEDA AVENUE & WALL AVENUE

AND

WALL AVENUE

BETWEEN A POINT

100.46' SOUTH OF THE CENTER LINE OF WALL ALLEY

AND

355.19' NORTH OF THE CENTER LINE OF THIRTY-THIRD STREET

THIRTY THIRD ST.

BETWEEN

WALL AVENUE & LE ROY ST.

IN THE

CITY OF SAN BERNARDINO CALIFORNIA

OCTOBER 1952

O. H. BRODIE
CITY ENGINEER

PLAN ADOPTED

Feb. 2, 1953

EXPANSION JOINTS

A 1/2" Expansion Joint shall be constructed at intervals of 50 feet thru all Cement Concrete Curb and Gutters ordered constructed on this Plan.

PROFILE LEGEND

Approx. Present Surface of Ground Shown thus
Grade to which work shall be done Shown thus
Grade to which Gutter shall be done Shown thus

PROFILE

Scale Horizontal 1"=40'
Vertical 1"=4'

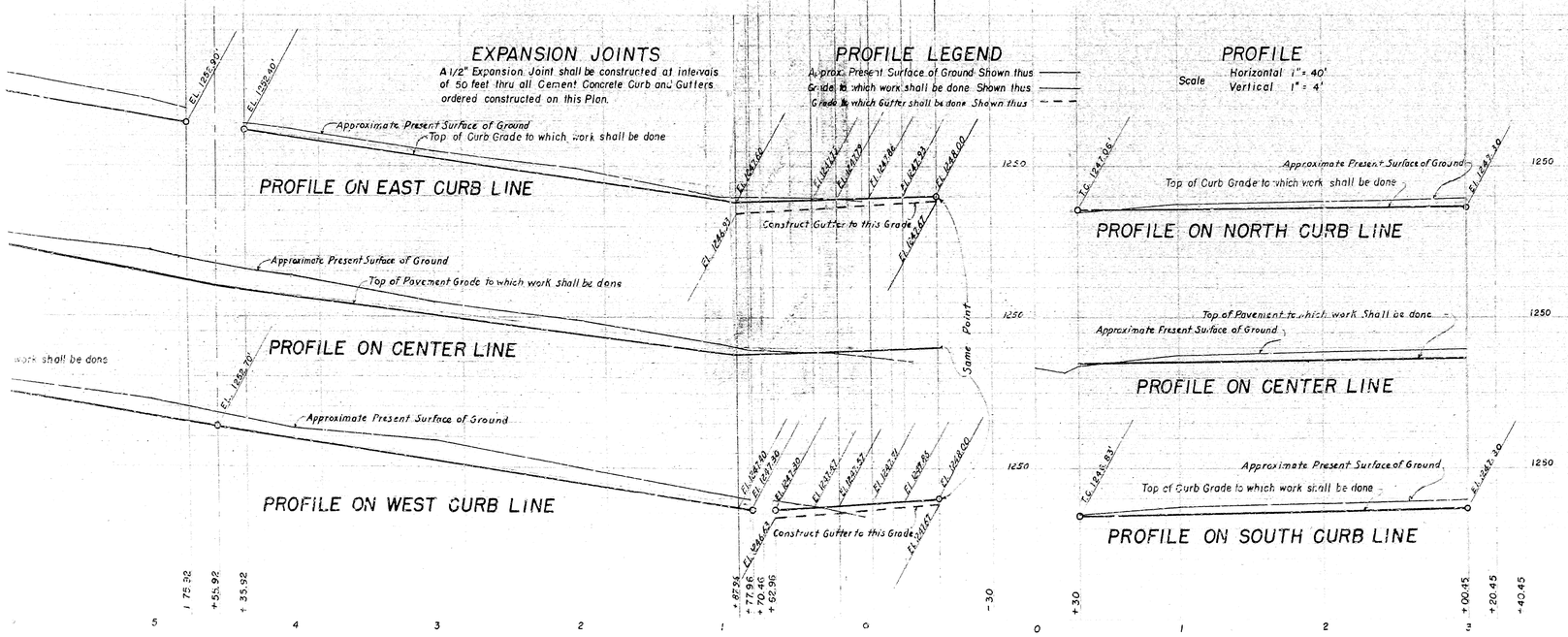

LEGEND

" or in. means inch or inches
' or ft. means foot or feet
NO. means Number
℄ means Center Line
EL. means Elevation
Cement Concrete Curb and Gutter to be Constructed
Shown on this plan thus in section thus
2-1/2" Asphaltic Concrete Pavement to be Constructed
Shown on this plan thus in section thus
Monolithic Cement Concrete Curb and Gutter to be Constructed
Shown on this plan thus — in section thus

TITLE TO STREETS

WALL ALLEY dedicated by deed Recorded in Book 2834 of Page 290

WALL AVENUE dedicated by deeds Recorded in

Book	of Page	Book	of Page
2834	294	2834	296
2834	301	2839	67
2834	288	2834	292
2834	306	2834	304

THIRTY-THIRD STREET dedicated by deed Recorded in Book 2839 of Page 67 records of San Bernardino, County

GRADE RESOLUTION

Grade of WALL ALLEY was established by Resolution No. 2397
Grade of WALL AVENUE was established by Resolution No. 2396
Grade of THIRTY-THIRD STREET was established by Resolution No.

DATUM

All elevations shown in RED ink are in feet and are above a plane which is 1045.28 feet below the City Bench Mark as established by Ordinance 383 of the City of San Bernardino, California

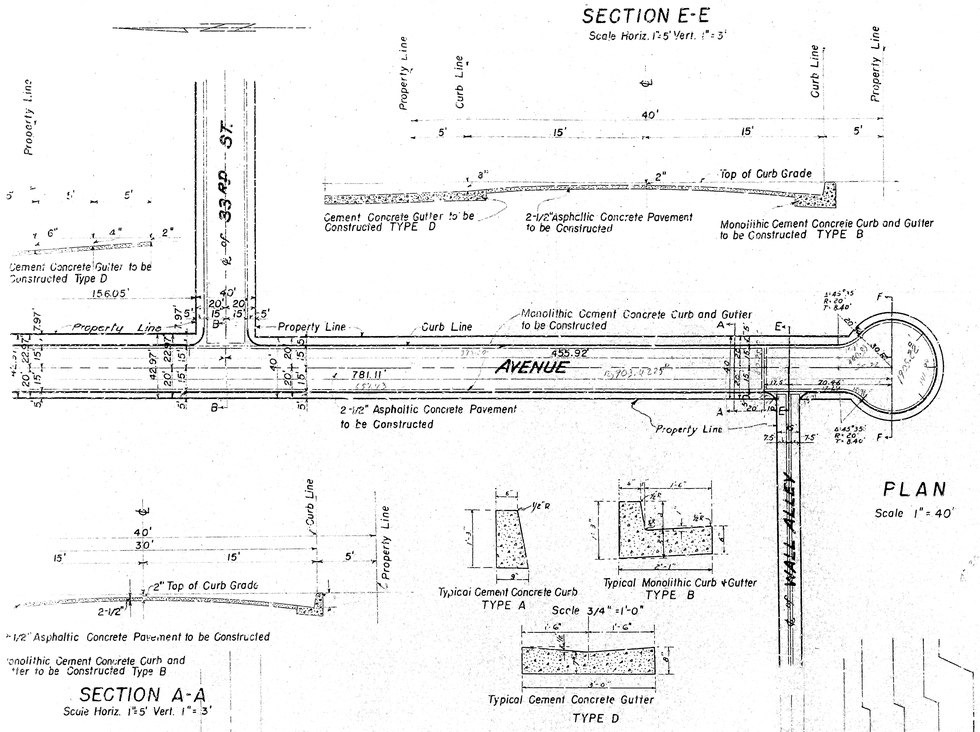

PLAN NO. 2033

FOR THE IMPROVEMENT OF

WALL ALLEY

BETWEEN

SEPULVEDA AVENUE & WALL AVENUE

AND

WALL AVENUE

BETWEEN A POINT

100.46' SOUTH OF THE CENTER LINE OF WALL ALLEY

AND

355.19' NORTH OF THE CENTER LINE OF THIRTY-THIRD STREET

THIRTY THIRD ST.

BETWEEN

WALL AVENUE & LE ROY ST.

IN THE

CITY OF SAN BERNARDINO CALIFORNIA

OCTOBER 1952

O. H. BRODIE
CITY ENGINEER

PLAN ADOPTED

Feb. 2, 1953

EXPANSION JOINTS

A 1/2" Expansion Joint shall be constructed at intervals of 50 feet thru all Cement Concrete Curb and Gutters ordered constructed on this Plan.

PROFILE LEGEND

Approx. Present Surface of Ground Shown thus
Grade to which work shall be done Shown thus
Grade to which Gutter shall be done Shown thus

PROFILE

Scale Horizontal 1"=40'
Vertical 1"=4'

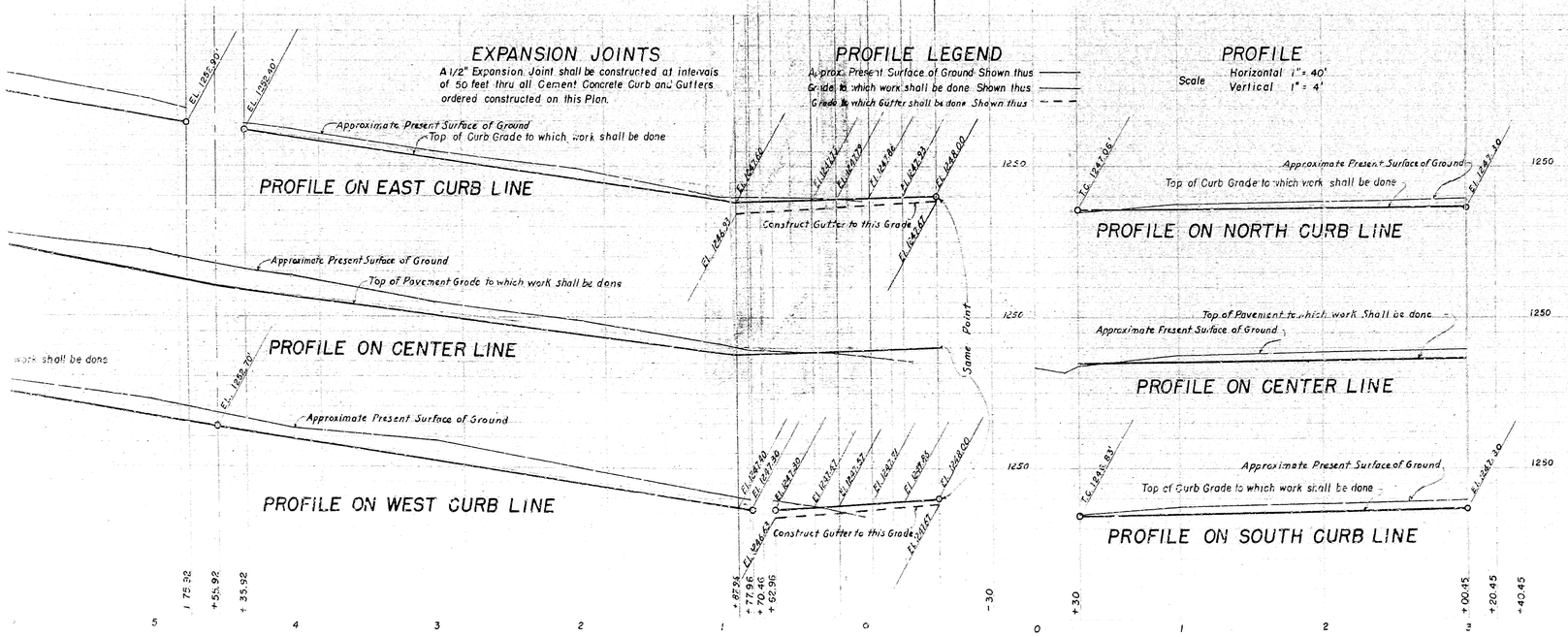

LEGEND

" or in. means inch or inches
' or ft. means foot or feet
NO. means Number
℄ means Center Line
EL. means Elevation
Cement Concrete Curb and Gutter to be Constructed
Shown on this plan thus in section thus
2-1/2" Asphaltic Concrete Pavement to be Constructed
Shown on this plan thus in section thus
Monolithic Cement Concrete Curb and Gutter to be Constructed
Shown on this plan thus — in section thus

TITLE TO STREETS

WALL ALLEY dedicated by deed Recorded in Book 2834 of Page 290

WALL AVENUE dedicated by deeds Recorded in

Book	of Page	Book	of Page
2834	294	2834	296
2834	301	2839	67
2834	288	2834	292
2834	306	2834	304

THIRTY-THIRD STREET dedicated by deed Recorded in Book 2839 of Page 67 records of San Bernardino, County

GRADE RESOLUTION

Grade of WALL ALLEY was established by Resolution No. 2397
Grade of WALL AVENUE was established by Resolution No. 2396
Grade of THIRTY-THIRD STREET was established by Resolution No.

DATUM

All elevations shown in RED ink are in feet and are above a plane which is 1045.28 feet below the City Bench Mark as established by Ordinance 383 of the City of San Bernardino, California